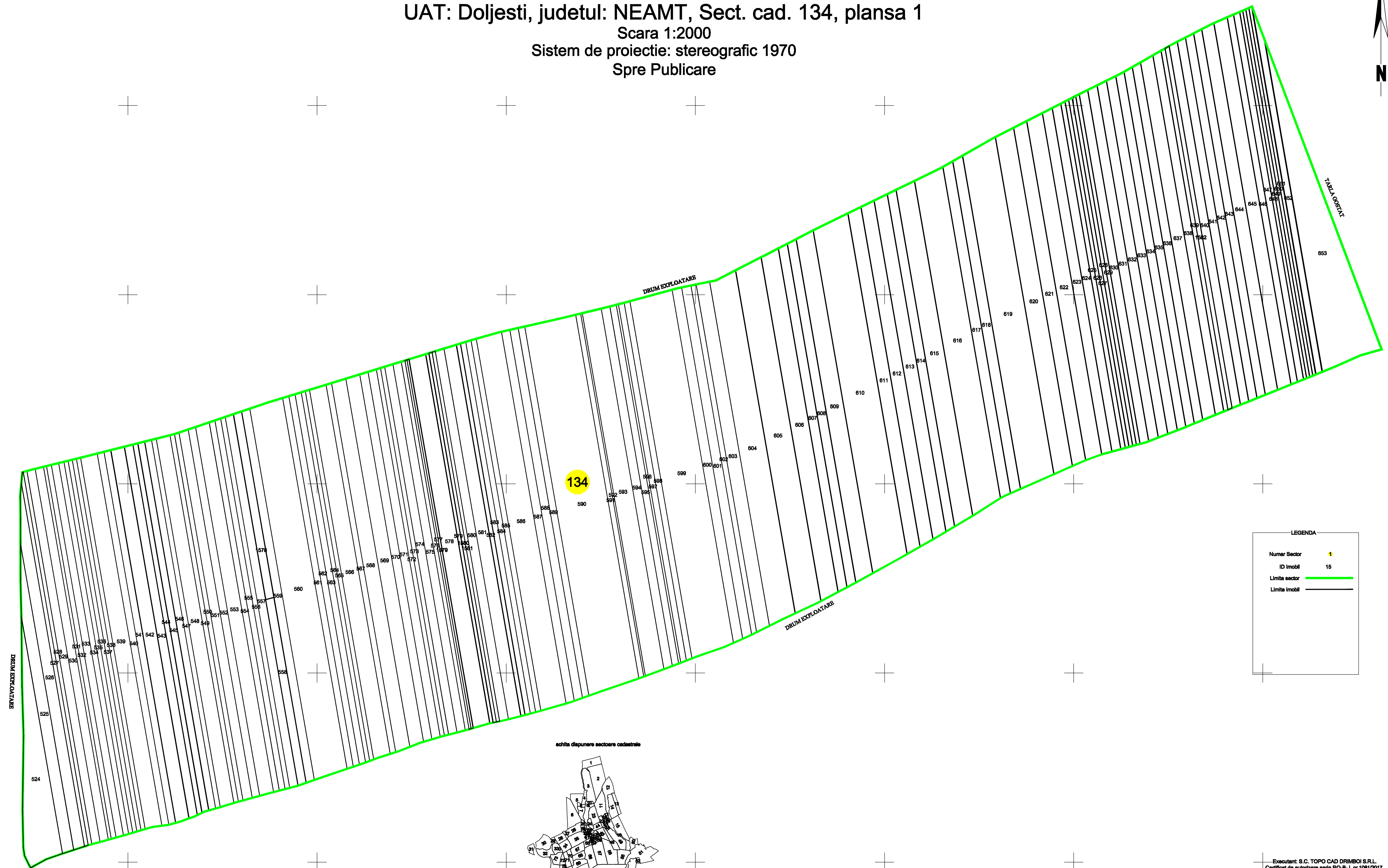
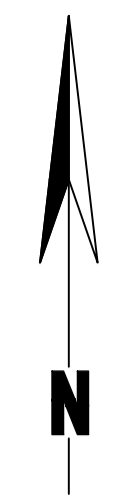
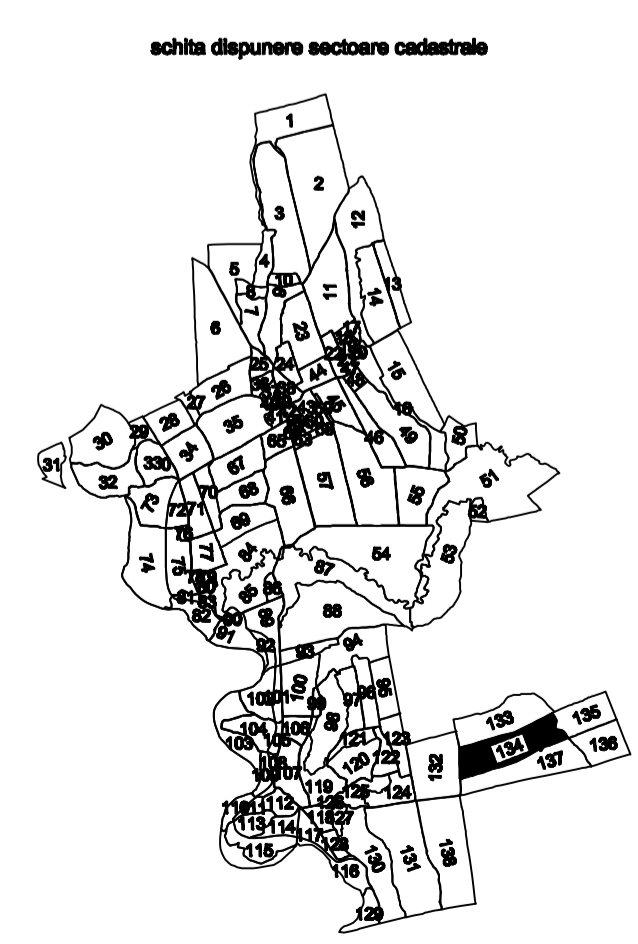


**PLAN CADASTRAL**  
UAT: Doljesti, judetul: NEAMT, Sect. cad. 134, plansa 1  
Scara 1:2000  
Sistem de proiectie: stereografic 1970  
Spre Publicare



LEGENDA

Numer Sector	134
ID Imobil	15
Limita sector	— (thick green line)
Limita imobil	— (thin black line)



Executant: S.C. TOPO CAD DRIMBOI S.R.L.  
Certificat de autorizare seria RO-B-J, nr.1081/2017