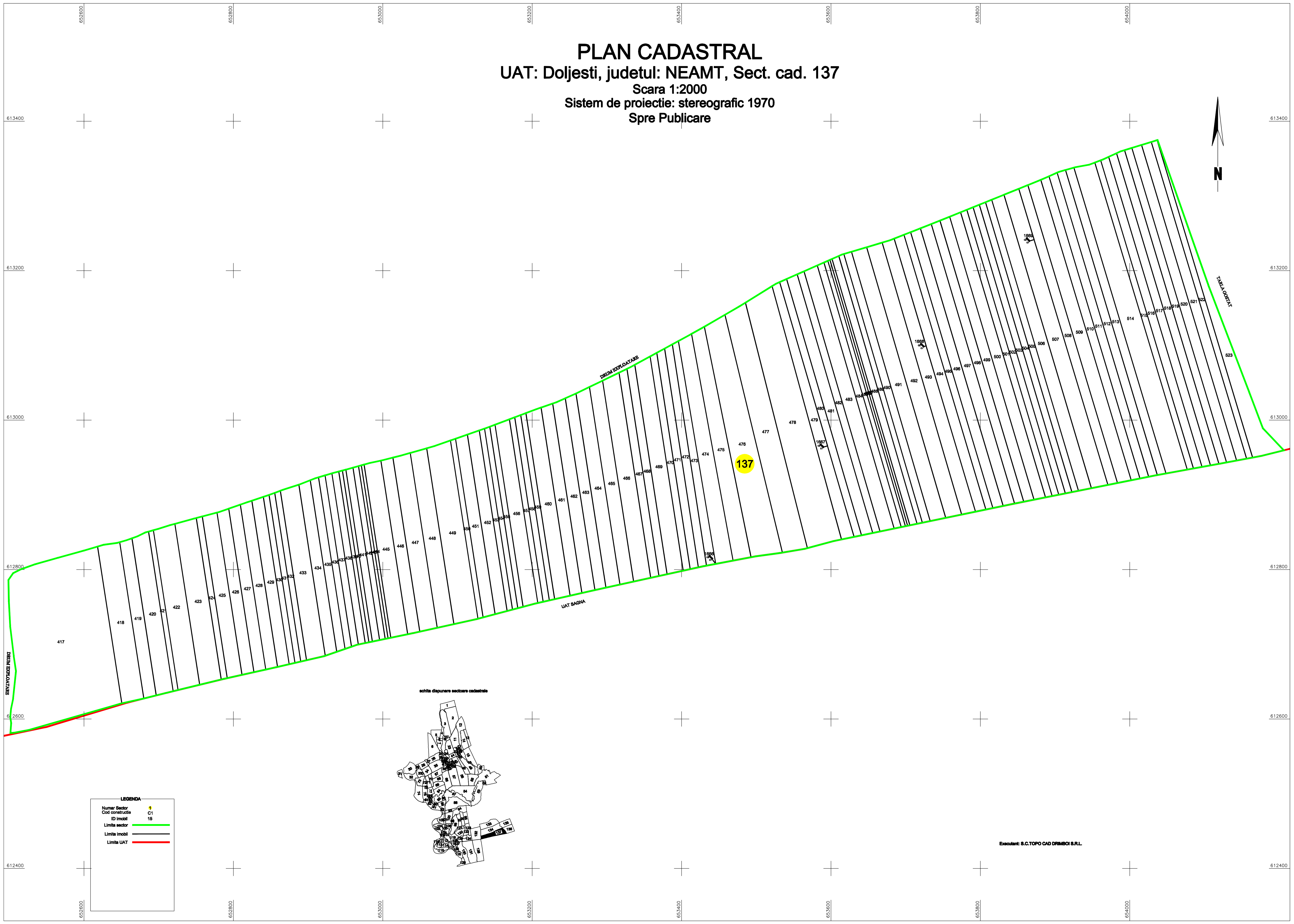
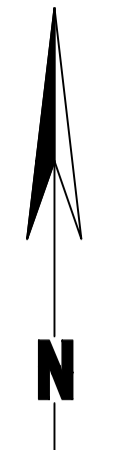
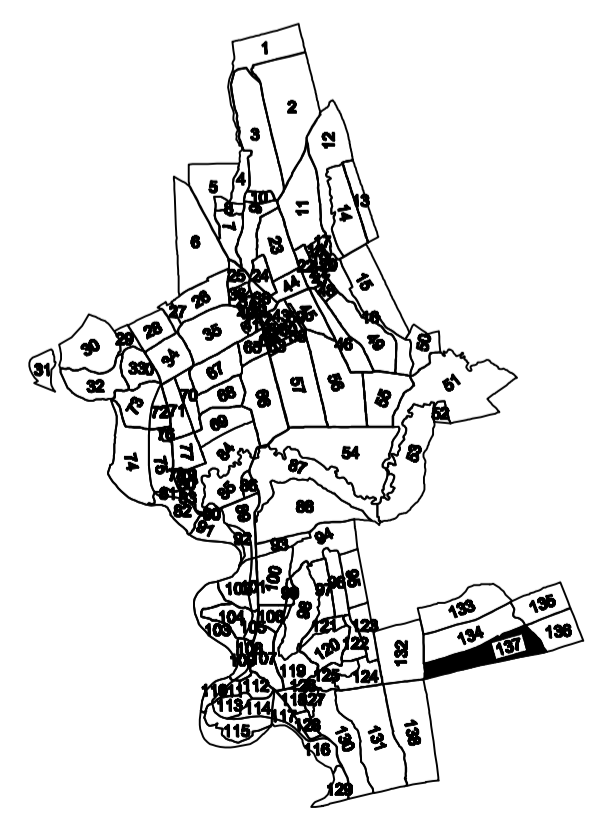


PLAN CADASTRAL
UAT: Doljesti, judetul: NEAMT, Sect. cad. 137
Scara 1:2000
Sistem de proiectie: stereografic 1970
Spre Publicare



schita dispunere sectoare cadastrale



LEGENDA

Numer Sector	1
Cod constructie	C1
ID imobil	15
Limite sector	
Limite imobil	
Limite UAT	

Executant: S.C.TOPO CAD DRIMBOI S.R.L.