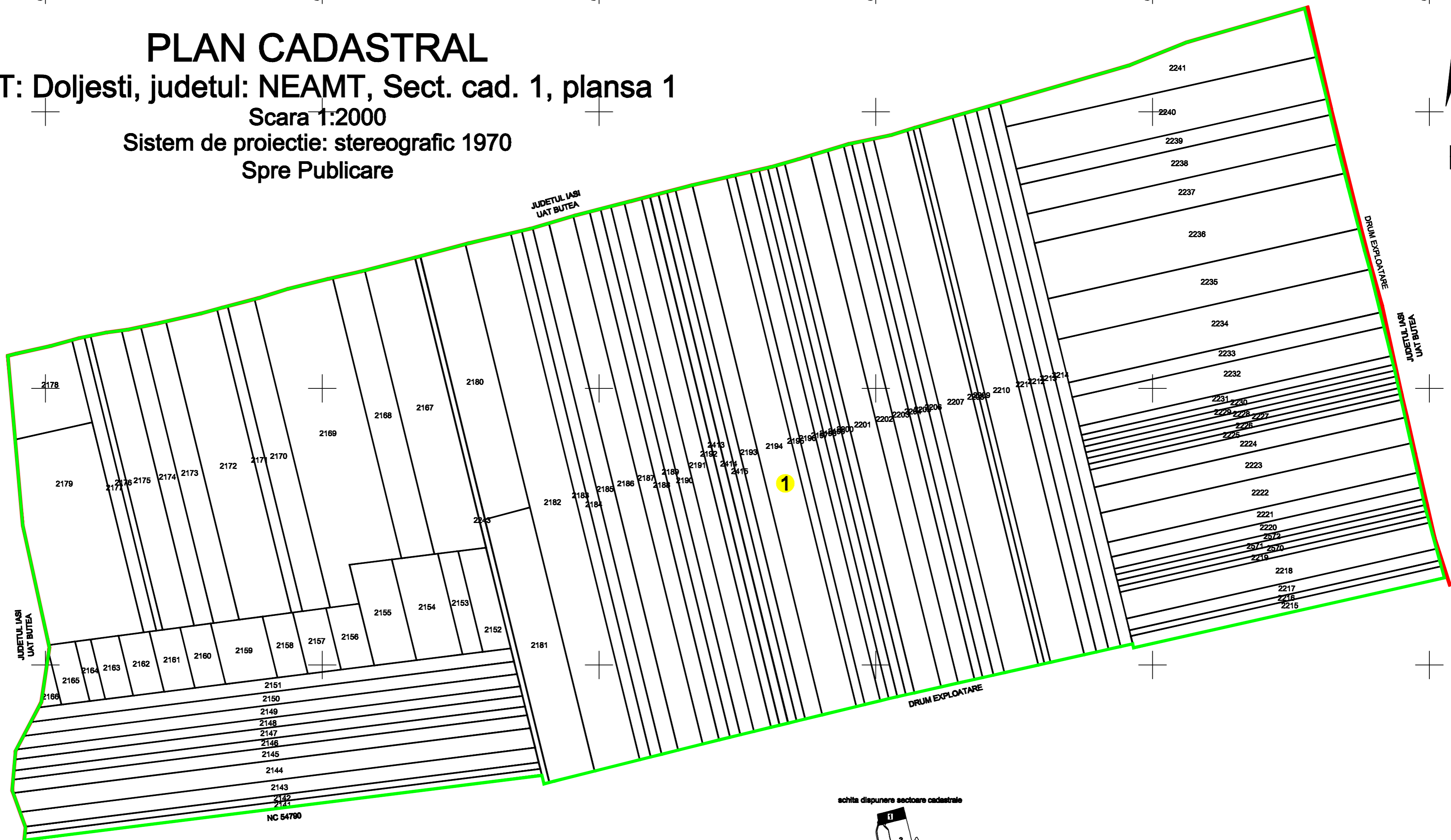
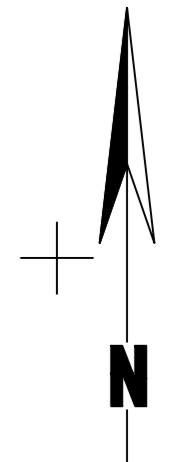


PLAN CADASTRAL

UAT: Doljesti, judetul: NEAMT, Sect. cad. 1, plansa 1

Scara 1:2000
Sistem de proiectie: stereografic 1970
Spre Publicare



621800

621800

621600

621600

621400

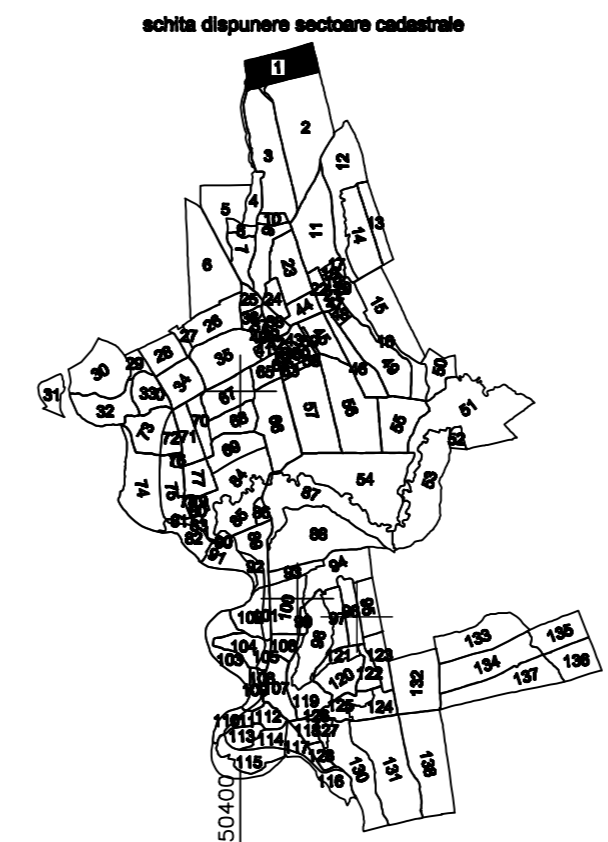
621400

621200

621200

LEGENDA

Numar Sector	1
ID Imobil	16
Limita sector	
Limita imobil	
Limita UAT	



Executant: S.C.TOPOCAD DRIMBOI S.R.L.
Seria RO-B-I, Nr.1081/2017

649800

650000

650200

650400

650600

650800